




Mobile GR &  
Parking Services  
CITY OF GRAND RAPIDS

## Permit Parking

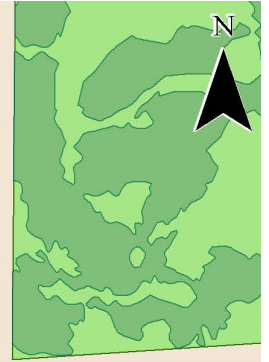
### Legend

 Recommended RPP Zone

## Recommended RPP Zones

Recommended Enforcement: Monday - Saturday 8:00am - 8:00pm

Based on Parking Study Analysis (September 12 - September 23)



# Week One Data

9/27/2017

	Tuesday, September 12			Friday, September 15			Saturday, September 16		
Street Name	Evening	Noon	Morning	Evening	Noon	Morning	Evening	Noon	Morning
Milton (West of Carlton)	35%	25%	55%	40%	40%	50%	65%	40%	40%
Milton (Carlton to Youell)	32%	20%	27%	27%	29%	32%	27%	37%	39%
Milton (Youell to Hampton)	0%	8%	0%	0%	8%	8%	46%	0%	15%
Milton (Hampton to Norwood)	55%	9%	27%	18%	18%	9%	27%	18%	18%
Byron Street	64%	68%	64%	68%	59%	64%	41%	55%	55%
Youell (Milton to Byron)	47%	13%	40%	33%	33%	40%	47%	40%	53%
Youell (Byron to Robinson)	71%	29%	36%	57%	57%	50%	43%	50%	93%
Hampton (Milton to Robinson)	59%	32%	50%	55%	45%	64%	59%	50%	59%
Hampton (Robinson to Genessee)	86%	71%	100%	57%	71%	86%	100%	86%	57%
Hampton (Genessee to Lake)	91%	100%	100%	100%	91%	91%	100%	100%	91%
Genessee	62%	92%	85%	92%	77%	100%	92%	92%	92%
Norwood (Milton to Robinson)	61%	43%	36%	50%	71%	46%	57%	54%	39%
Norwood (Robinson to Wealthy)	74%	58%	63%	58%	58%	68%	58%	63%	47%
Woodmere Avenue	0%	0%	5%	0%	0%	10%	0%	0%	0%
Robinson (Lake to Youell)	86%	57%	36%	71%	86%	64%	93%	79%	93%
Robinson (Youell to Hampton)	17%	33%	50%	67%	67%	100%	33%	67%	67%
Robinson (Hampton to Norwood)	67%	17%	50%	33%	50%	50%	50%	33%	67%
Richard Terrace	84%	74%	84%	89%	63%	68%	95%	95%	95%
Carlton (Wealthy to Lake)	52%	43%	38%	57%	48%	52%	43%	38%	52%
Carlton (Milton to Byron)	50%	83%	50%	17%	67%	67%	33%	67%	67%
Benjamin Avenue	92%	33%	38%	94%	37%	40%	31%	35%	38%
Auburn (Lake to Lillian)	0%	0%	0%	0%	0%	0%	0%	0%	0%
Auburn (Lillian to Wealthy)	0%	0%	0%	0%	0%	0%	0%	0%	0%
Lillian Street	0%	0%	80%	0%	0%	0%	0%	0%	0%
Fuller (Lake to Lillian)	74%	58%	79%	53%	42%	58%	53%	63%	47%
Fuller (Lillian to Wealthy)	36%	29%	57%	36%	36%	79%	43%	36%	57%

# Week Two Data

9/27/2017

	Tuesday, September 19			Friday, September 22			Saturday, September 23		
Street Name	Evening	Noon	Morning	Evening	Noon	Morning	Evening	Noon	Morning
Milton (West of Carlton)	25%	5%	40%	40%	30%	45%	45%	40%	50%
Milton (Carlton to Youell)	39%	22%	34%	39%	20%	37%	49%	29%	51%
Milton (Youell to Hampton)	8%	0%	8%	8%	8%	8%	15%	8%	23%
Milton (Hampton to Norwood)	45%	18%	27%	0%	27%	27%	0%	0%	9%
Byron Street	64%	77%	41%	55%	41%	45%	45%	59%	77%
Youell (Milton to Byron)	27%	20%	27%	47%	27%	53%	40%	33%	53%
Youell (Byron to Robinson)	71%	57%	43%	79%	57%	50%	79%	100%	100%
Hampton (Milton to Robinson)	32%	36%	50%	64%	55%	68%	41%	64%	77%
Hampton (Robinson to Genessee)	57%	86%	71%	100%	86%	100%	100%	100%	100%
Hampton (Genessee to Lake)	45%	100%	91%	82%	73%	82%	100%	91%	82%
Genessee	54%	100%	69%	77%	100%	92%	92%	92%	92%
Norwood (Milton to Robinson)	54%	7%	18%	29%	21%	4%	25%	18%	11%
Norwood (Robinson to Wealthy)	100%	79%	68%	63%	79%	68%	68%	100%	74%
Woodmere Avenue	53%	70%	73%	78%	58%	68%	100%	88%	70%
Robinson (Lake to Youell)	93%	93%	79%	100%	93%	71%	57%	100%	100%
Robinson (Youell to Hampton)	83%	67%	67%	100%	50%	83%	33%	50%	83%
Robinson (Hampton to Norwood)	100%	33%	67%	100%	17%	17%	50%	33%	50%
Richard Terrace	95%	74%	42%	74%	74%	74%	95%	89%	100%
Carlton (Wealthy to Lake)	62%	67%	48%	48%	62%	62%	76%	62%	100%
Carlton (Milton to Byron)	50%	100%	33%	33%	33%	67%	17%	50%	83%
Benjamin Avenue	38%	27%	27%	37%	27%	38%	27%	23%	42%
Auburn (Lake to Lillian)	63%	19%	25%	69%	25%	56%	75%	44%	63%
Auburn (Lillian to Wealthy)	23%	15%	31%	31%	0%	15%	85%	38%	38%
Lillian Street	40%	20%	0%	60%	0%	40%	60%	40%	40%
Fuller (Lake to Lillian)	63%	53%	58%	74%	47%	79%	74%	68%	74%
Fuller ( Lillian to Wealthy)	14%	29%	50%	29%	29%	64%	100%	86%	100%

# Total Average Data

9/27/2017

Street Name	Week 1 Average	Week 2 Average	Total Average		Evening Average	Noon Average	Morning Average
Milton (West of Carlton)	43%	36%	39%		42%	30%	47%
Milton (Carlton to Youell)	30%	36%	33%		35%	26%	37%
Milton (Youell to Hampton)	9%	9%	9%		13%	5%	10%
Milton (Hampton to Norwood)	22%	17%	20%		24%	15%	20%
Byron Street	60%	56%	58%		56%	60%	58%
Youell (Milton to Byron)	39%	36%	37%		40%	28%	44%
Youell (Byron to Robinson)	54%	71%	62%		67%	58%	62%
Hampton (Milton to Robinson)	53%	54%	53%		52%	47%	61%
Hampton (Robinson to Genessee)	79%	89%	84%		83%	83%	86%
Hampton (Genessee to Lake)	96%	83%	89%		86%	92%	89%
Genessee	87%	85%	86%		78%	92%	88%
Norwood (Milton to Robinson)	51%	21%	36%		46%	36%	26%
Norwood (Robinson to Wealthy)	61%	78%	69%		70%	73%	65%
Woodmere Avenue	2%	73%	37%		77%	72%	70%
Robinson (Lake to Youell)	74%	87%	81%		83%	85%	74%
Robinson (Youell to Hampton)	56%	69%	62%		56%	56%	75%
Robinson (Hampton to Norwood)	46%	52%	49%		67%	31%	50%
Richard Terrace	83%	80%	81%		89%	78%	77%
Carlton (Wealthy to Lake)	47%	65%	56%		56%	53%	59%
Carlton (Milton to Byron)	56%	52%	54%		33%	67%	61%
Benjamin Avenue	49%	32%	40%		53%	30%	38%
Auburn (Lake to Lillian)	0%	49%	24%		69%	29%	48%
Auburn (Lillian to Wealthy)	0%	31%	15%		46%	18%	28%
Lillian Street	9%	33%	21%		53%	20%	27%
Fuller (Lake to Lillian)	58%	65%	62%		65%	55%	66%
Fuller (Lillian to Wealthy)	45%	56%	50%		43%	40%	68%

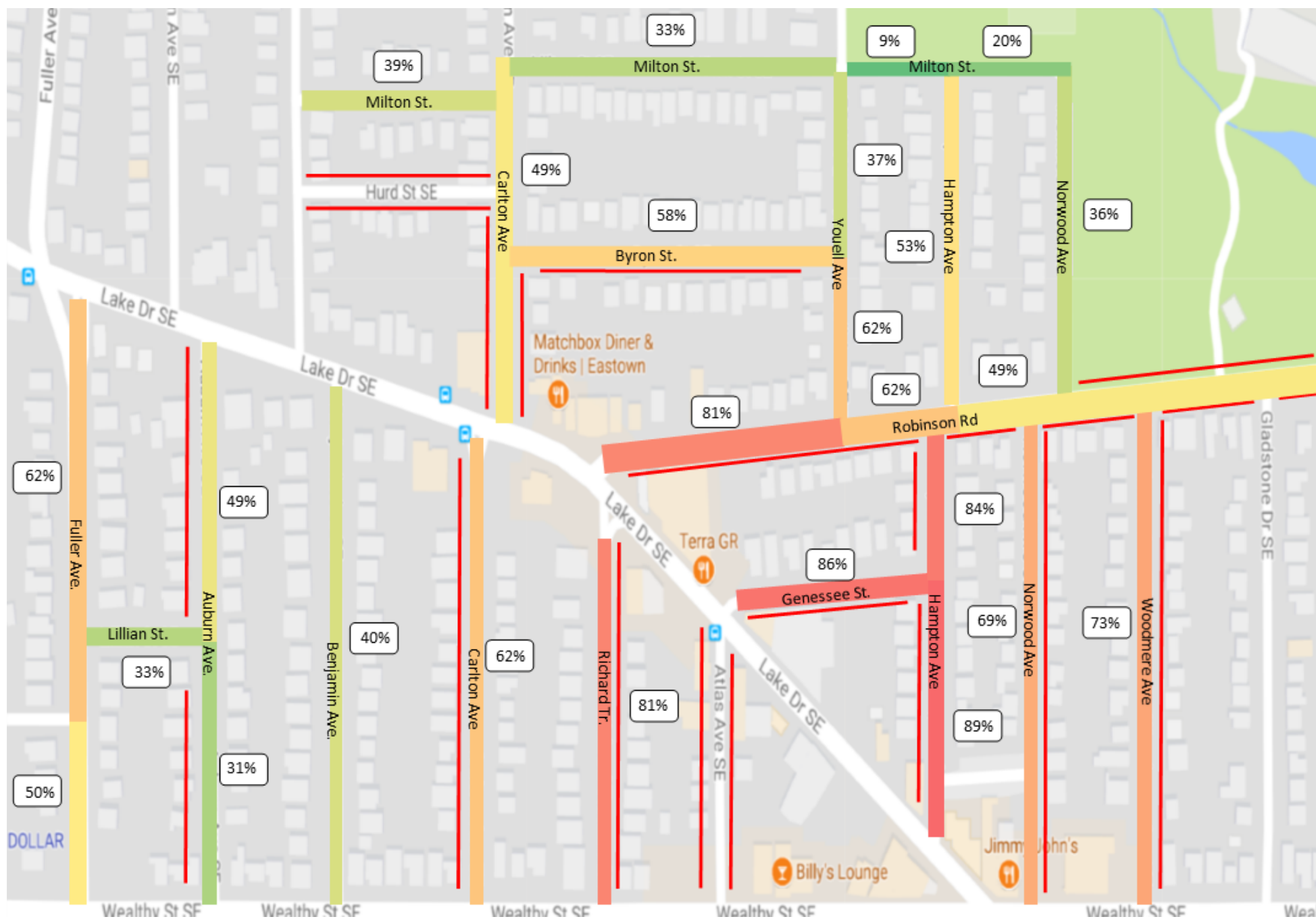
# Two Week Daily Data

9/27/2017

Street Name	Tuesday Average	Friday Average	Saturday Average
Milton (West of Carlton)	31%	41%	47%
Milton (Carlton to Youell)	29%	30%	39%
Milton (Youell to Hampton)	4%	6%	18%
Milton (Hampton to Norwood)	30%	17%	12%
Byron Street	63%	55%	55%
Youell (Milton to Byron)	29%	39%	44%
Youell (Byron to Robinson)	51%	58%	77%
Hampton (Milton to Robinson)	43%	58%	58%
Hampton (Robinson to Genessee)	79%	83%	90%
Hampton (Genessee to Lake)	88%	86%	94%
Genessee	77%	90%	92%
Norwood (Milton to Robinson)	36%	37%	34%
Norwood (Robinson to Wealthy)	74%	66%	68%
Woodmere Avenue	65%	68%	86%
Robinson (Lake to Youell)	74%	81%	87%
Robinson (Youell to Hampton)	53%	78%	56%
Robinson (Hampton to Norwood)	56%	44%	47%
Richard Terrace	75%	74%	95%
Carlton (Wealthy to Lake)	52%	55%	62%
Carlton (Milton to Byron)	61%	47%	53%
Benjamin Avenue*	43%	46%	33%
Auburn (Lake to Lillian)	35%	50%	60%
Auburn (Lillian to Wealthy)	23%	15%	54%
Lillian Street	20%	33%	47%
Fuller (Lake to Lillian)	64%	59%	63%
Fuller ( Lillian to Wealthy)	36%	45%	70%

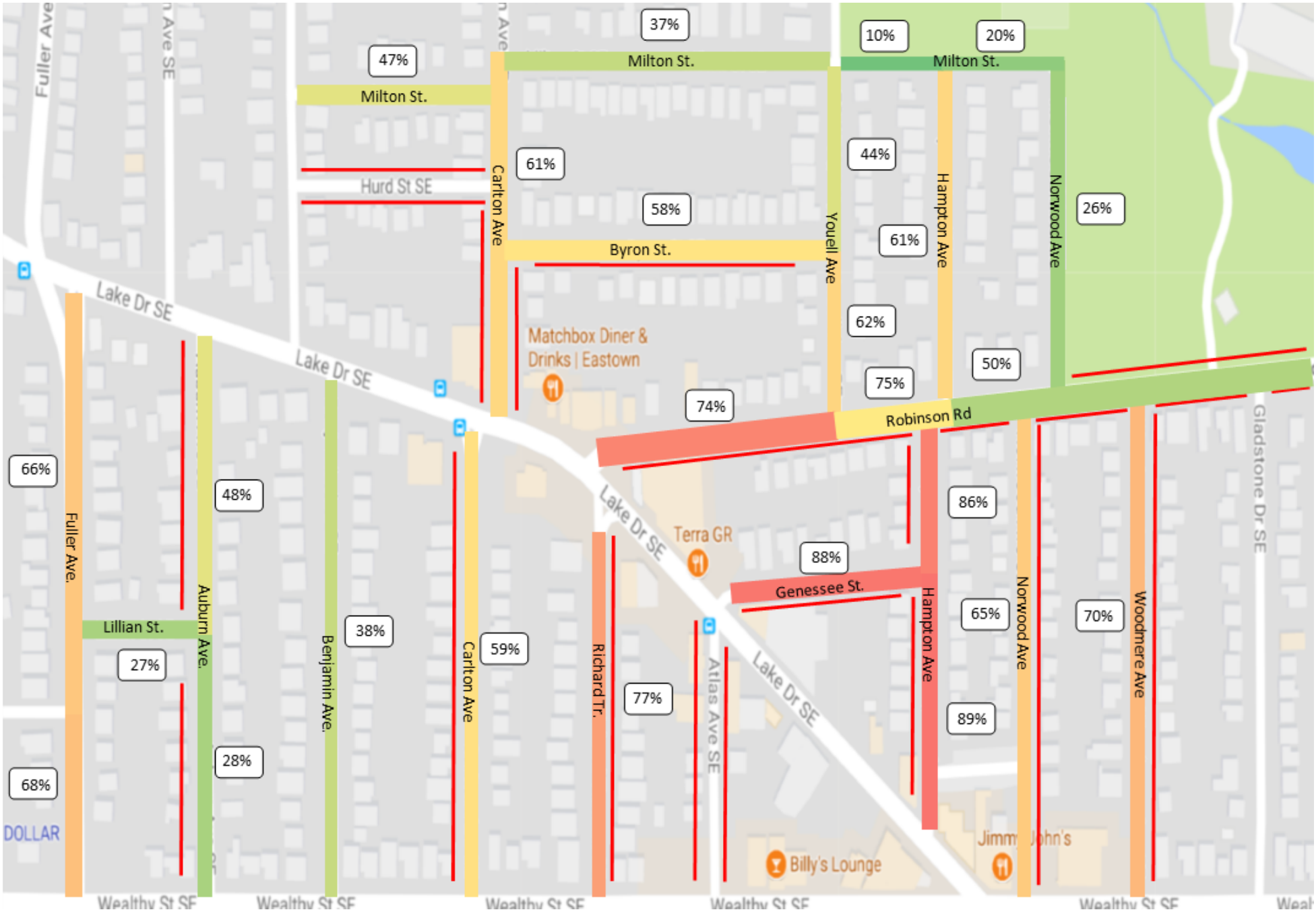
## Two Week Total Average

9/27/2017



# Two Week Morning Average

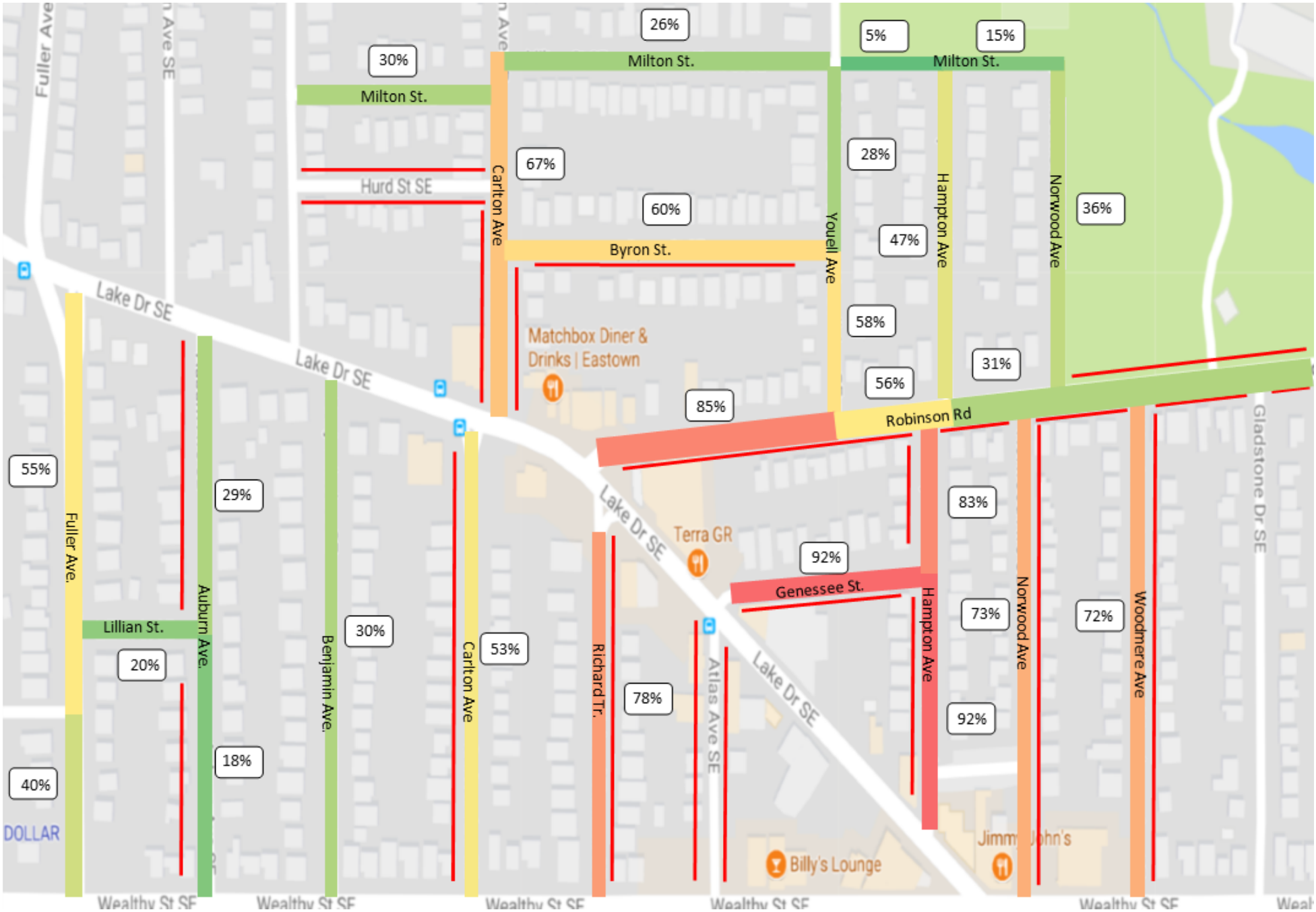
9/27/2017





# Two Week Noon Average

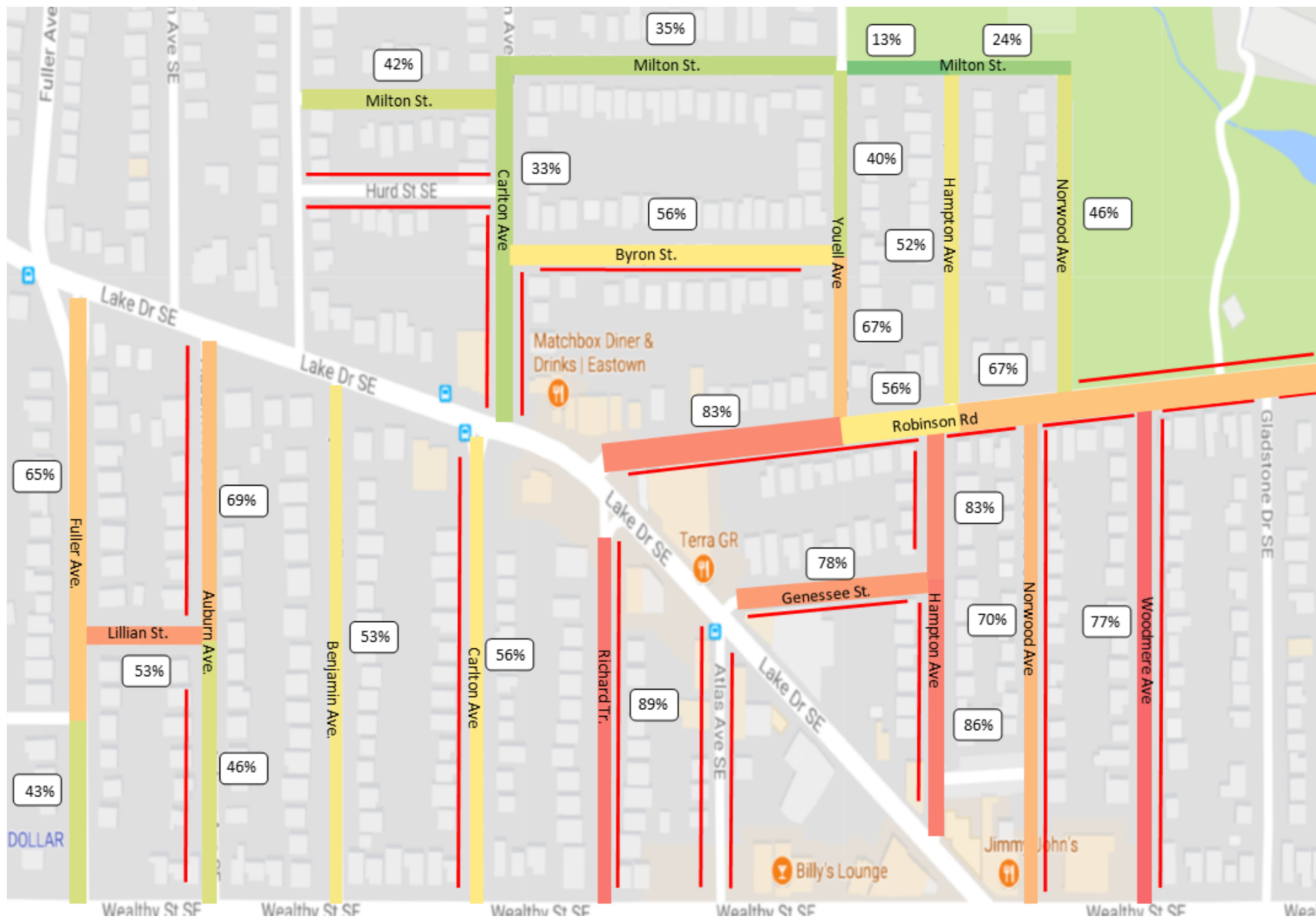
9/27/2017





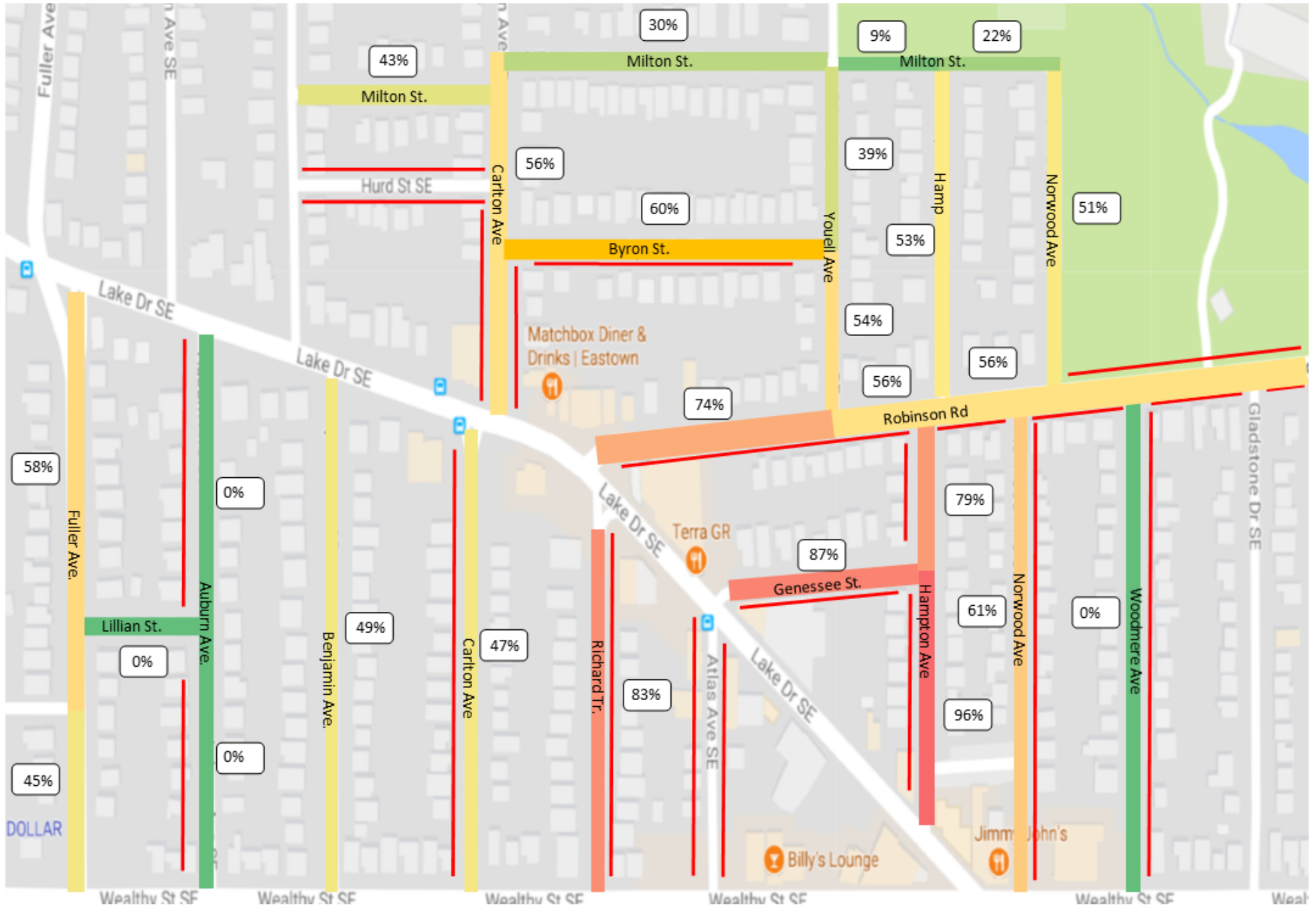
## Two Week Evening Average

9/27/2017



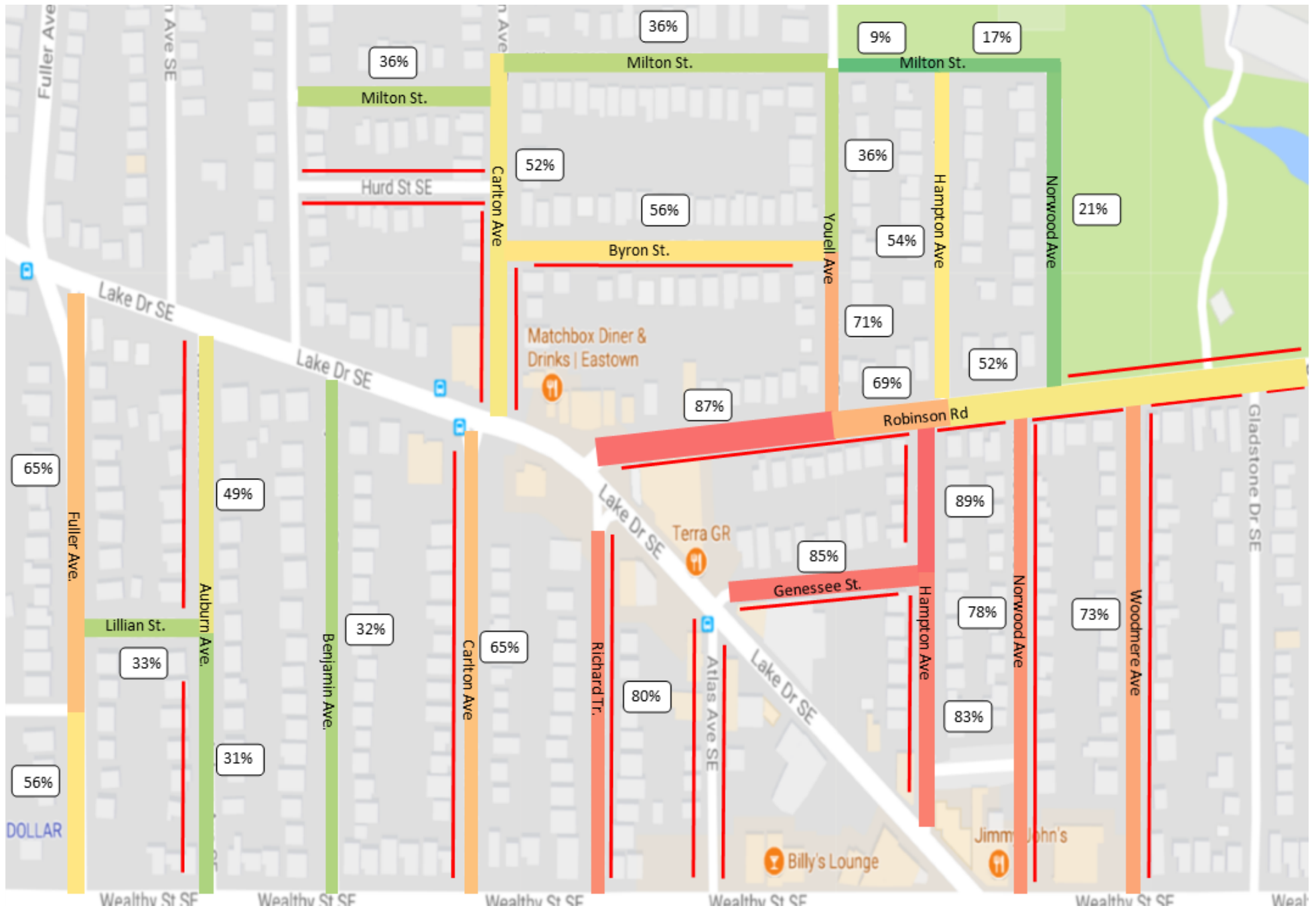
## Week One Average

9/27/2017



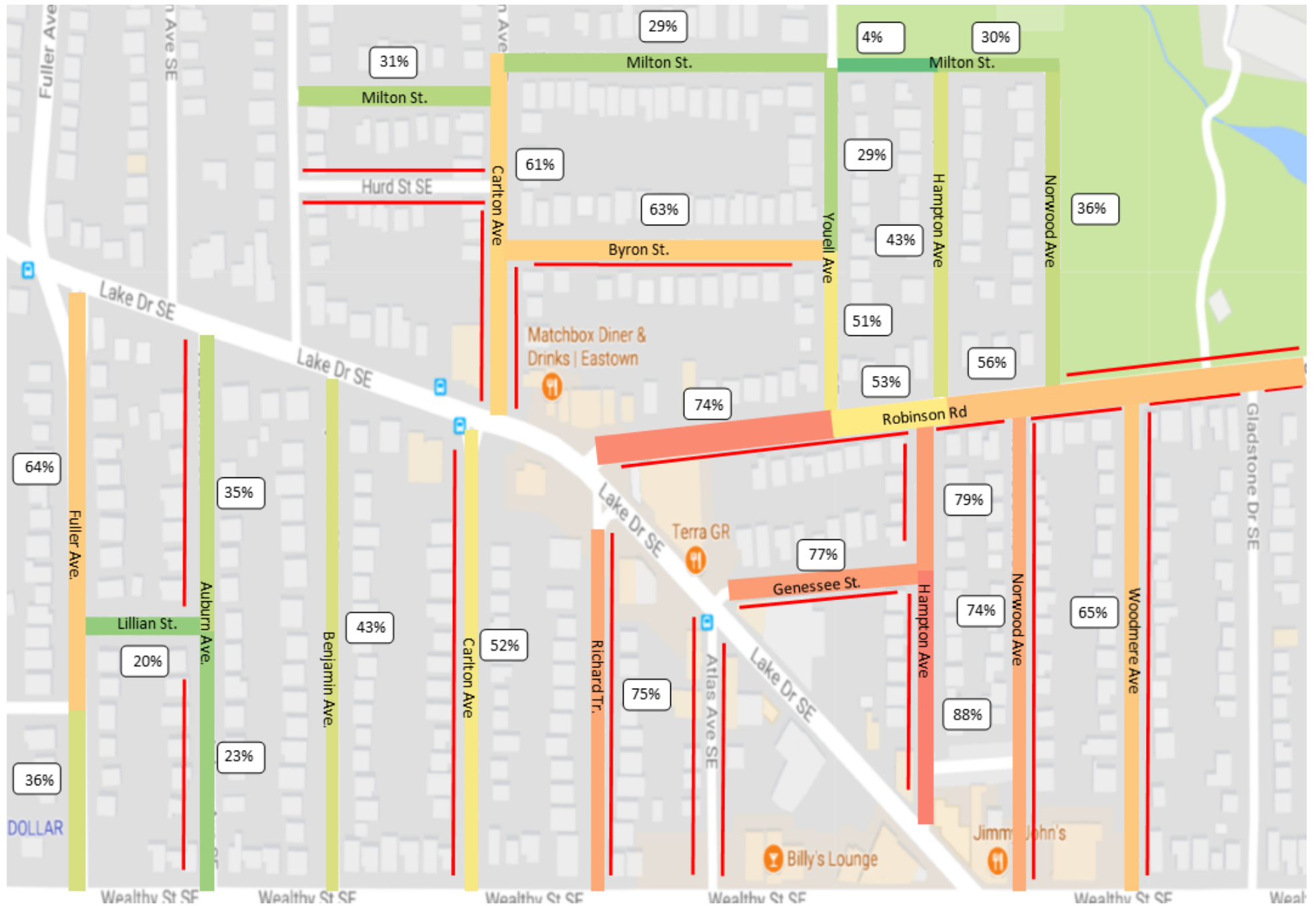
## Week Two Average

9/27/2017



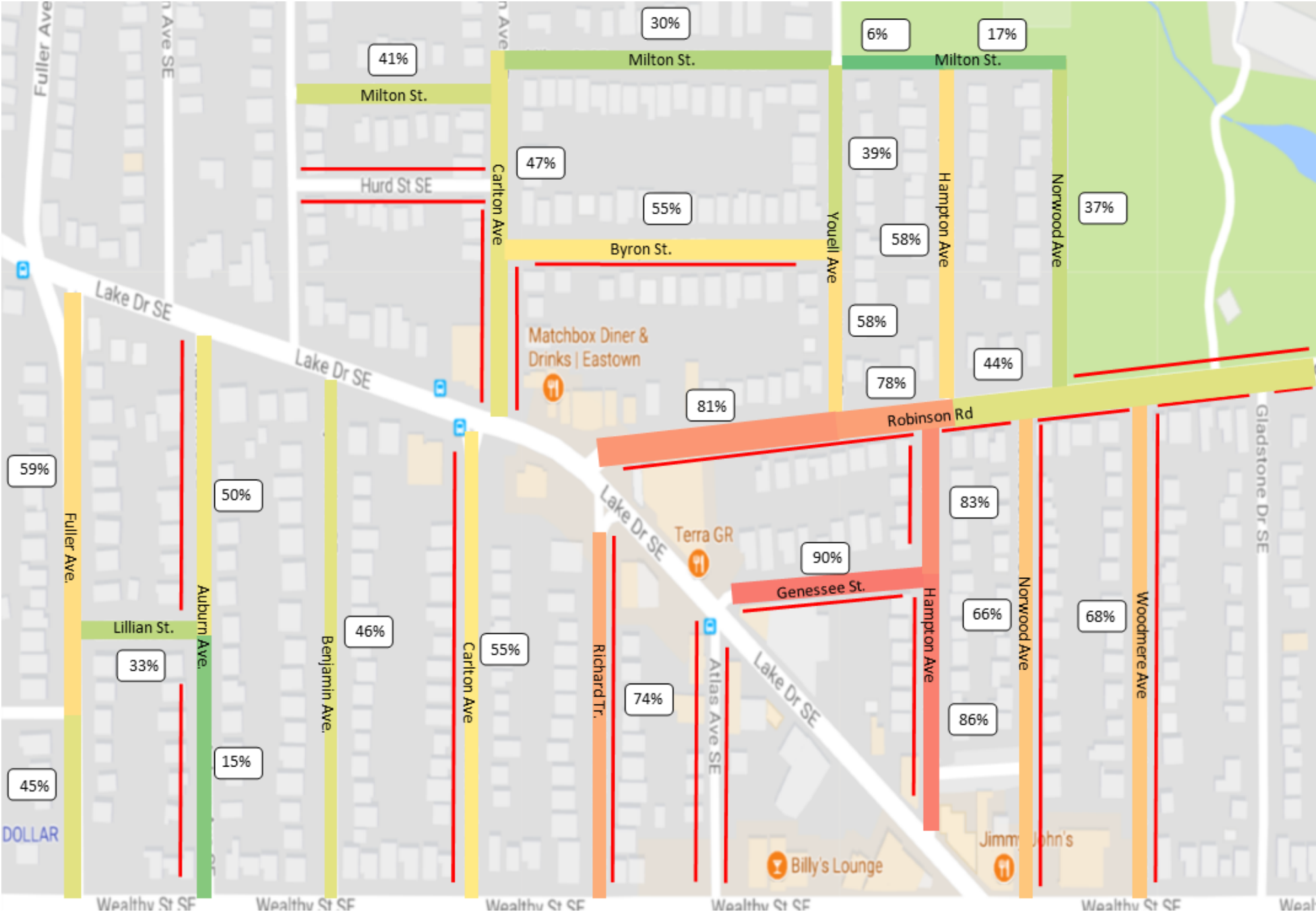
## Two Week Tuesday Average

9/27/2017



# Two Week Friday Average

9/27/2017



## Two Week Saturday Average

9/27/2017

